





Fig. D-3

**WETLANDS**

-  OPEN WATER
-  SHRUB, EMERGENT, AQUATIC BED
-  LOWLAND HARDWOOD
-  LOWLAND CONIFER

**WATERLOO TOWNSHIP  
MASTER PLAN**

LANDPLAN  
INCORPORATED

feet  
0 4,000 8,000

North

SOURCE: MICHIGAN DEPT. OF NATURAL RESOURCES